

**SYNDICAT INTERCOMMUNAL D'AMENAGEMENT DE LA MAULDRE  
SUPERIEURE**

36, rue de Paris  
78490 Montfort L'Amaury

**Mise en œuvre du programme de restauration de la Mauldre  
amont et de ses affluents – volet ouvrages**

**PLANS TOPOGRAPHIQUES**



Levés topographiques et altimétriques rattachés N.G.F. système normal 1969



**GEOMETRES-EXPERTS 3TS**

4, impasse de la Mocque Bouteille  
28130 HANCHES





## Sommaire

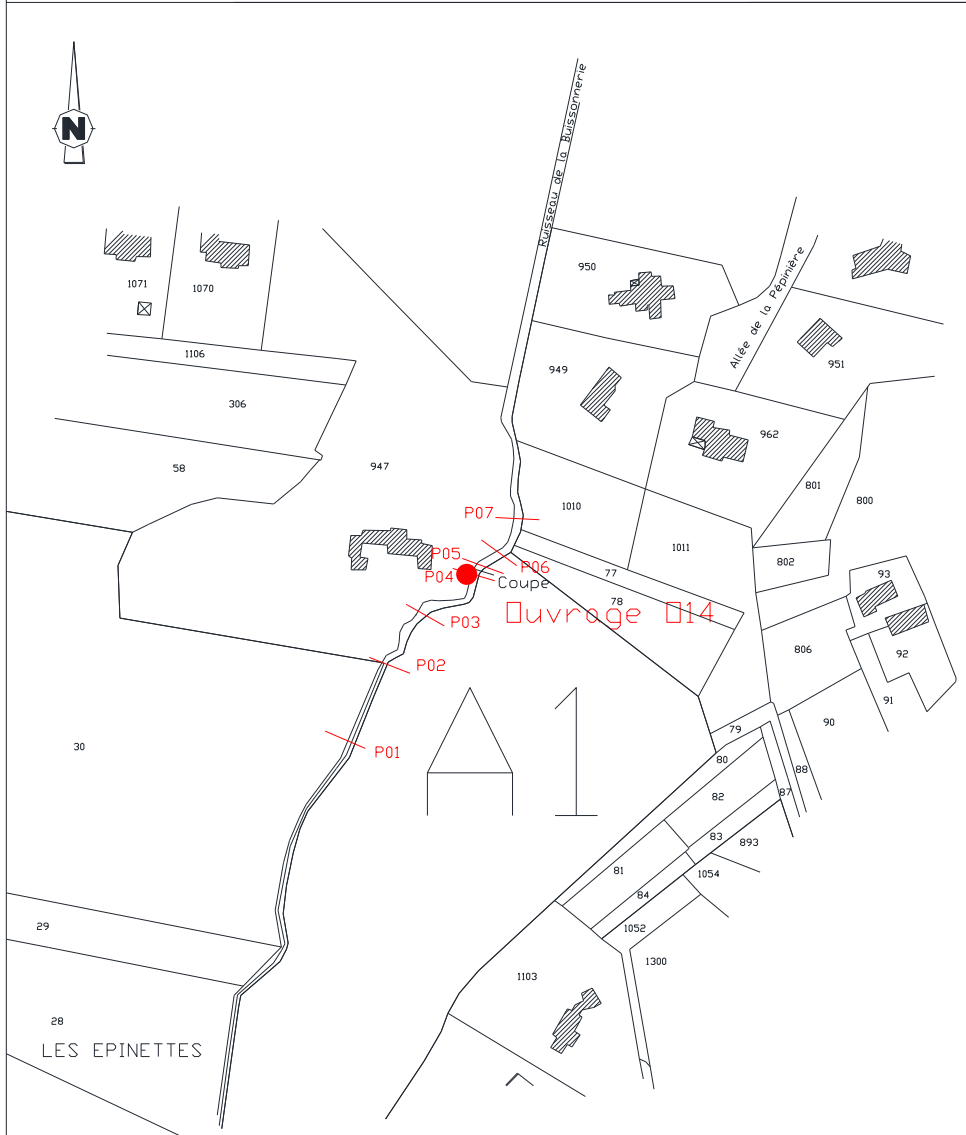
1. O14 : Seuil au lieu-dit la Pépinière .....	4
2. O16 – Seuil d'alimentation d'un étang privé .....	9
3. O9 – Ferme de l'Auray .....	15

# 1. 014 : Seuil au lieu-dit la Pépinière

Département : Yvelines (78)

Communes : SAINT-REMY L'HONORE

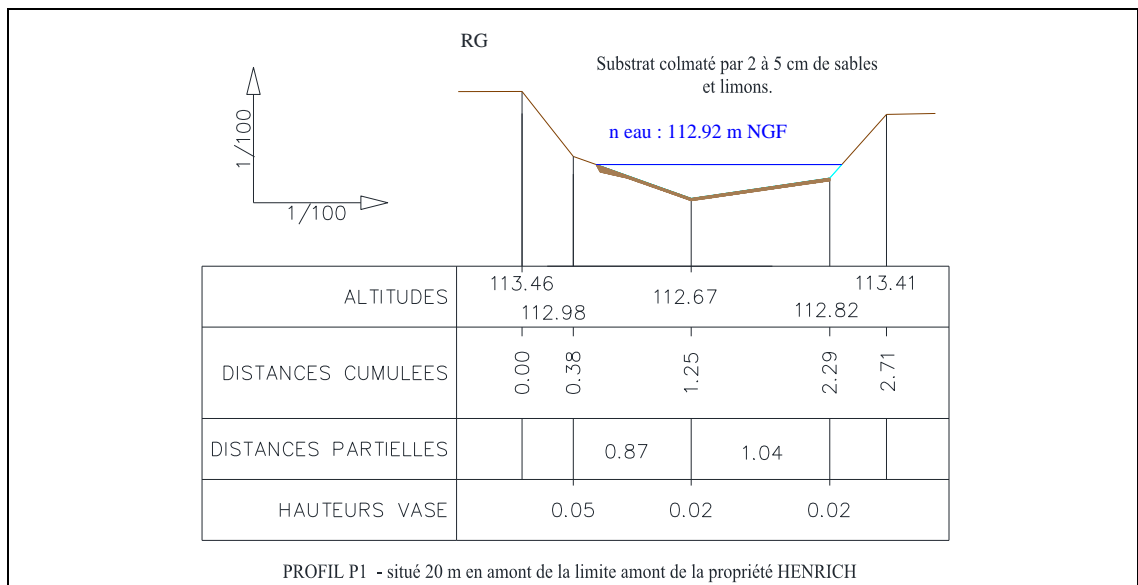
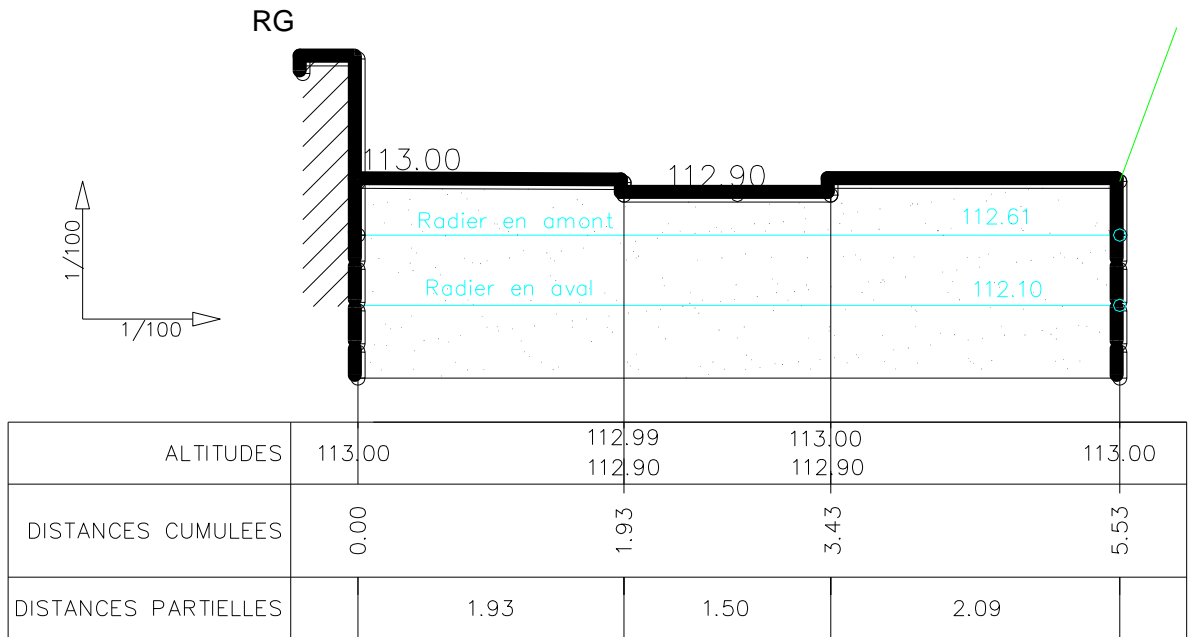
Situation des profils en travers et de l'ouvrage

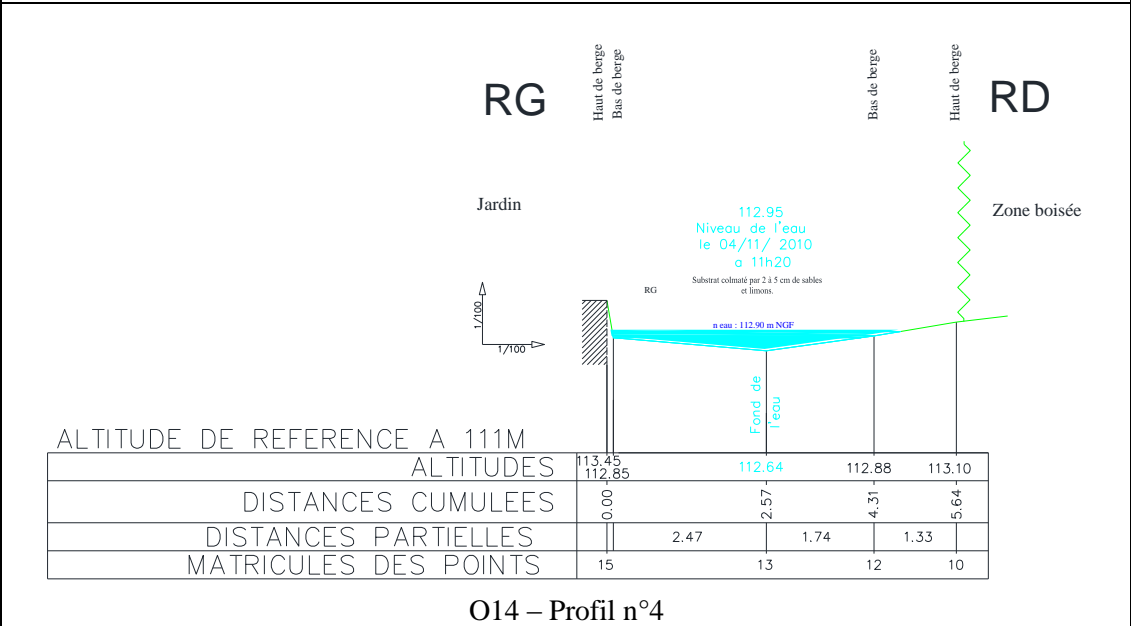
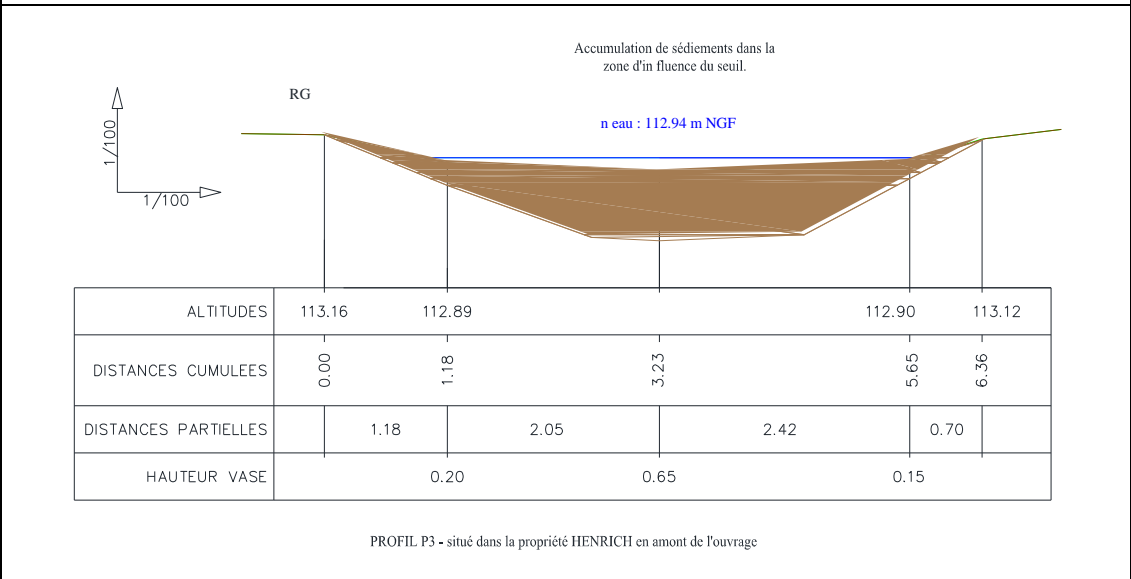
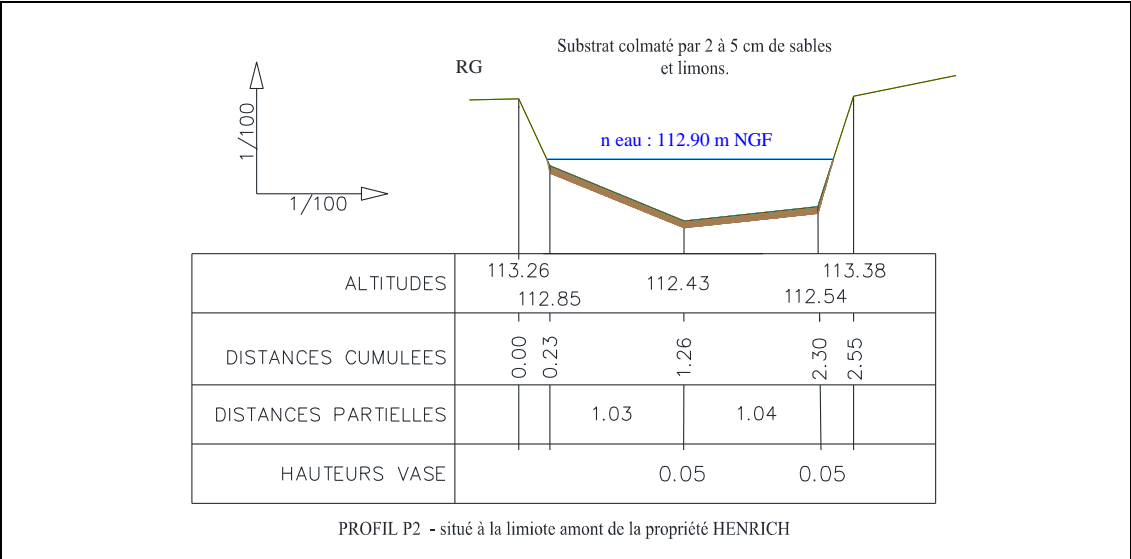


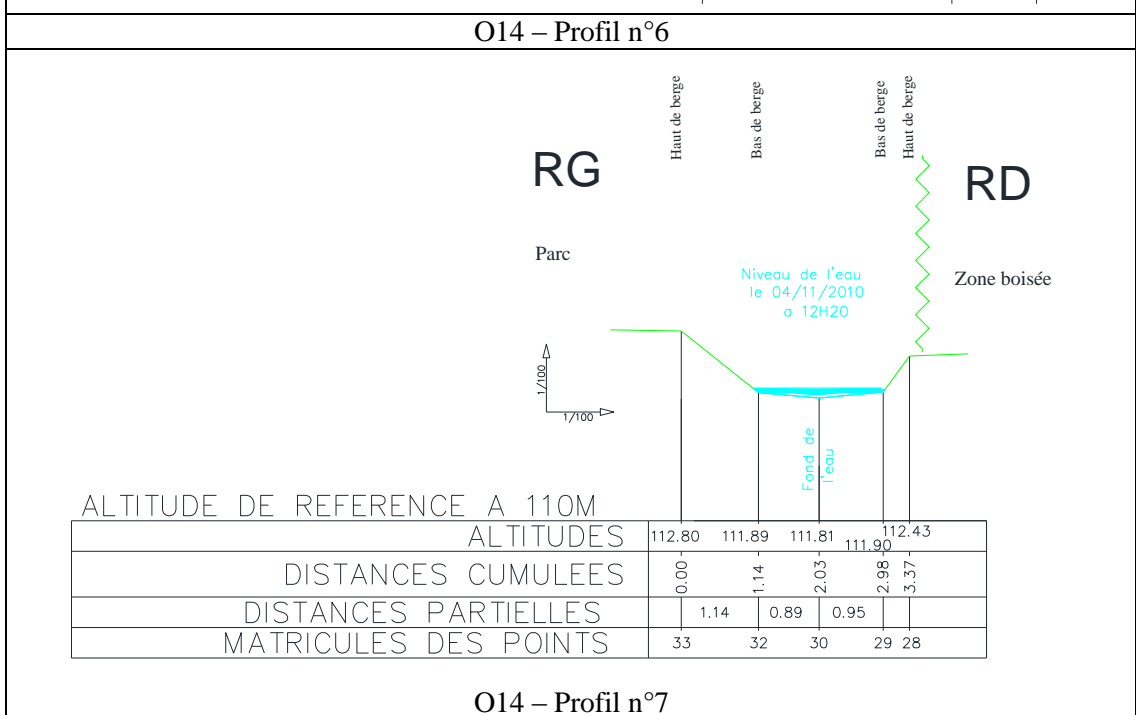
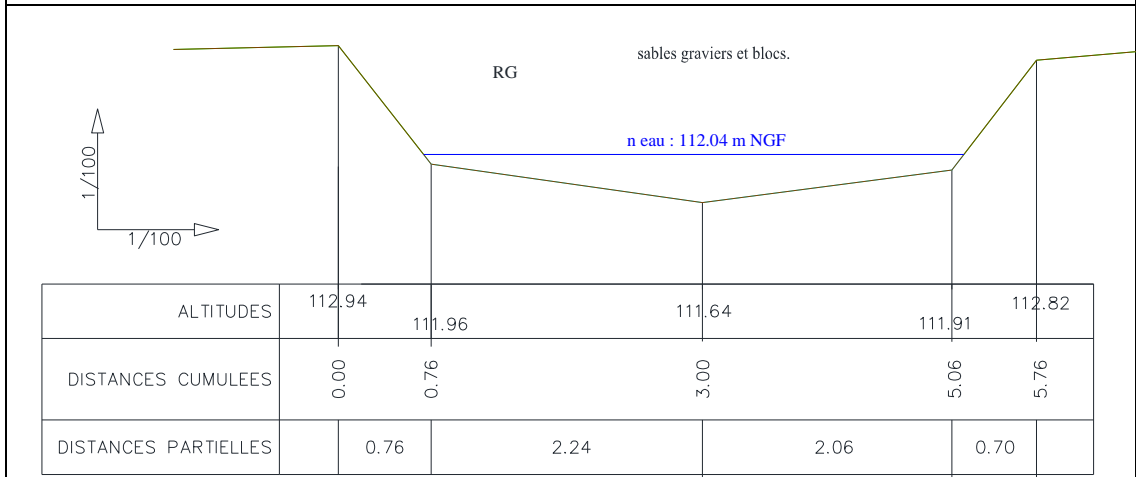
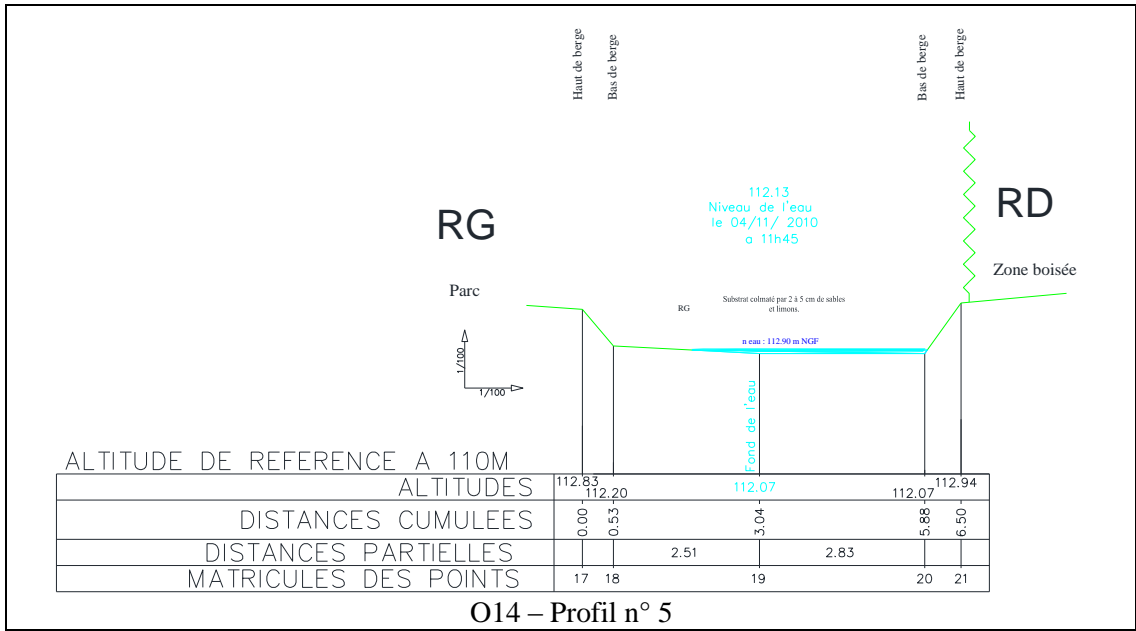


Borne rive gauche de l'ouvrage :  
(point rouge sur plan précédent)



X : 565366.993  
Y : 117438.360  
Z : 113.74









PROFIL EN LONG O14



Ouvrage O14



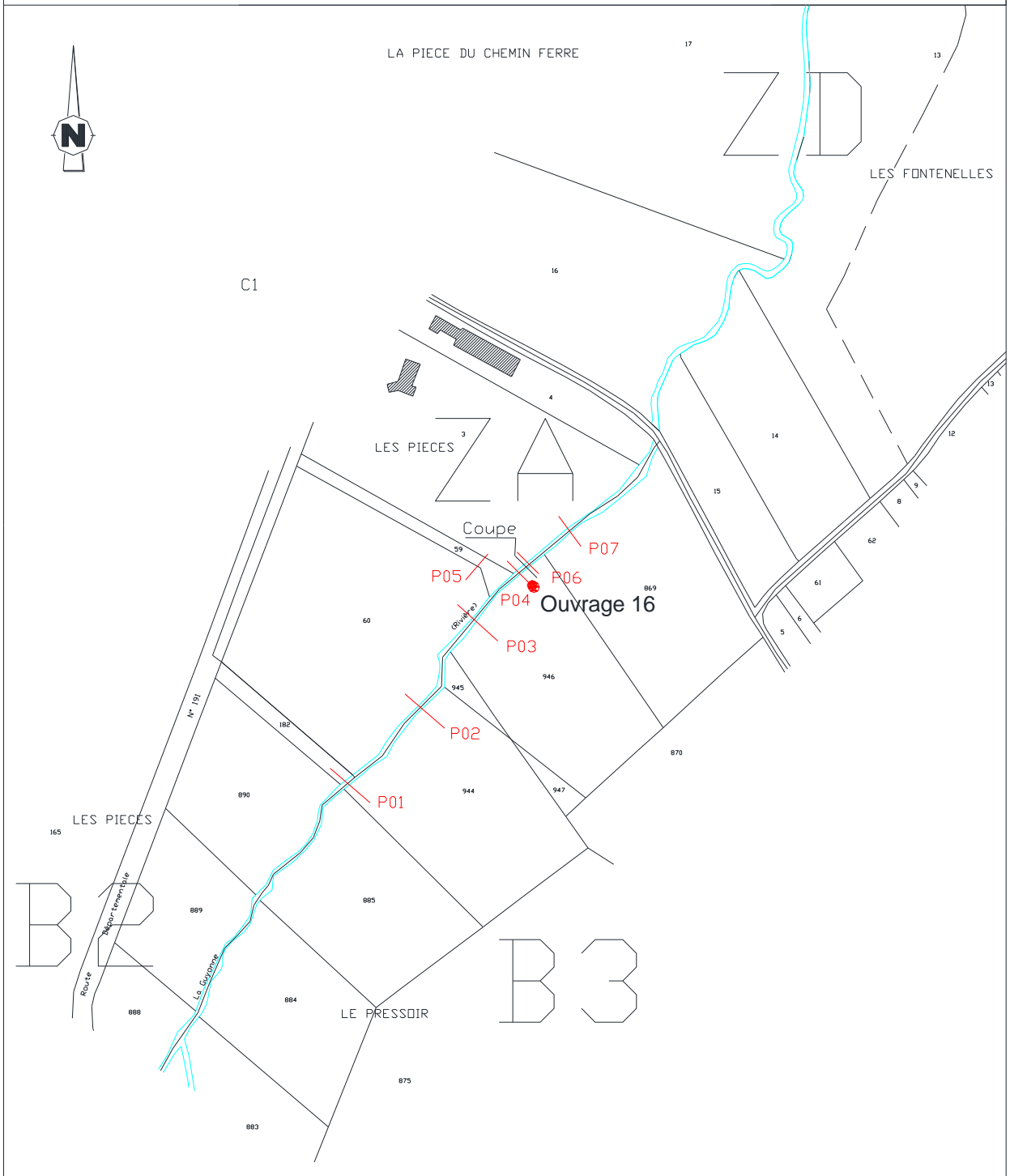


## 2. 016 - Seuil d'alimentation d'un étang privé

Département : Yvelines (78)

Commune : LES MESNULS

Situation des profils en travers



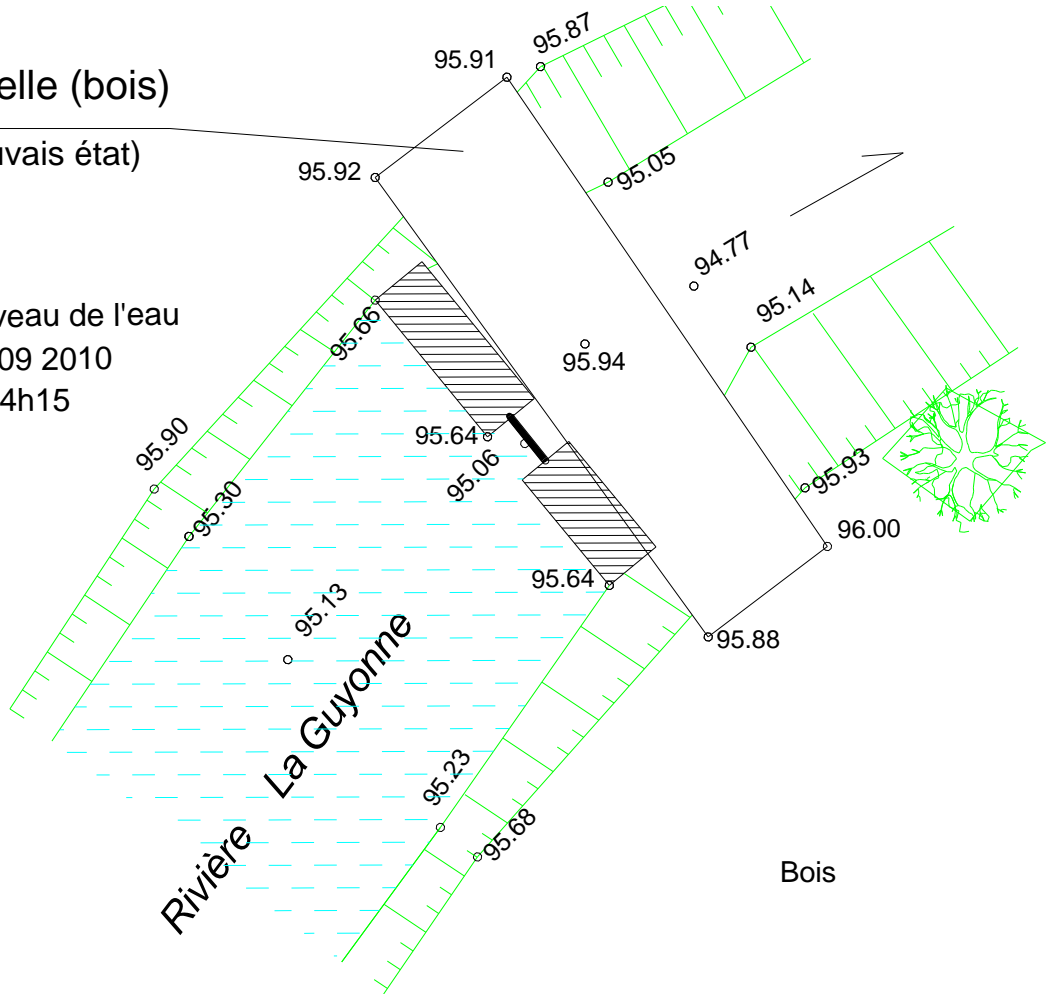


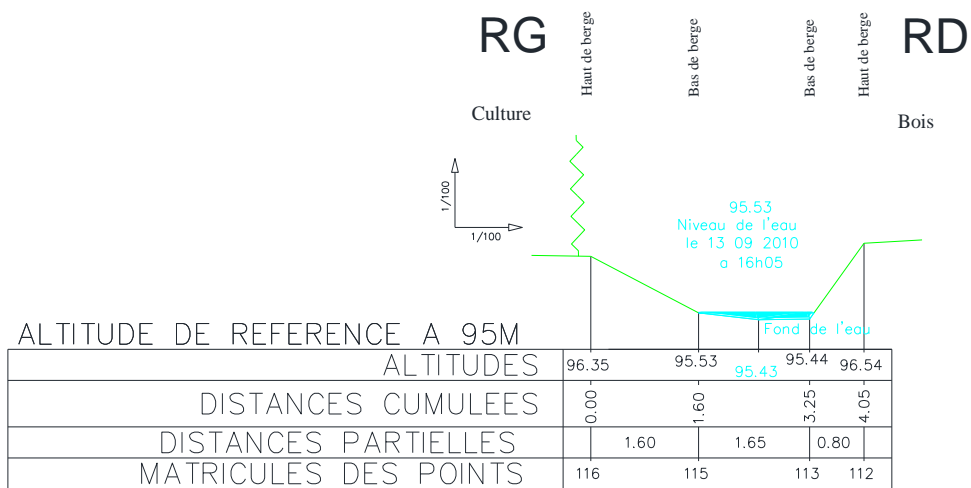
Borne rive gauche de l'ouvrage O16 :  
(point rouge sur plan précédent)

X : 565366.620  
Y : 118178.860  
Z : 96.44

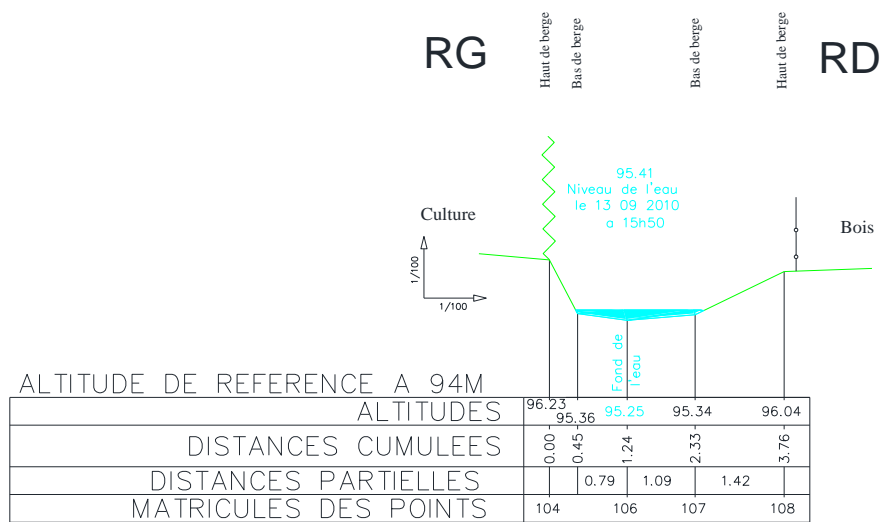
Passerelle (bois)  
(en mauvais état)

95.36 Niveau de l'eau  
le 13 09 2010  
à 14h15

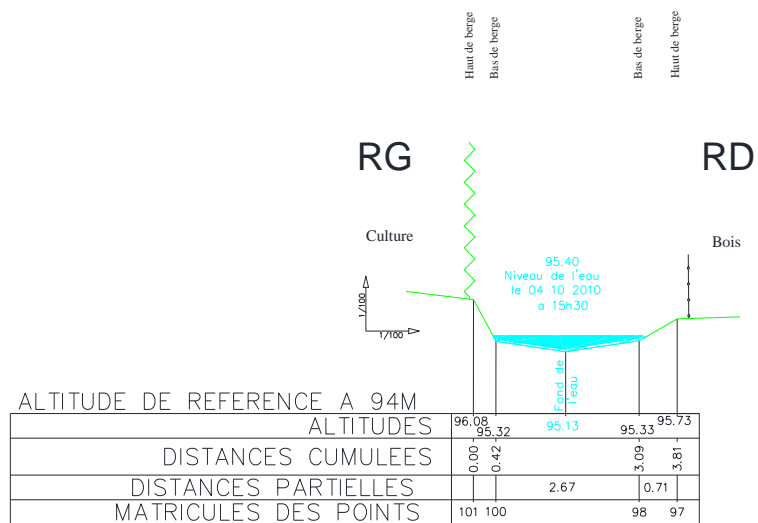




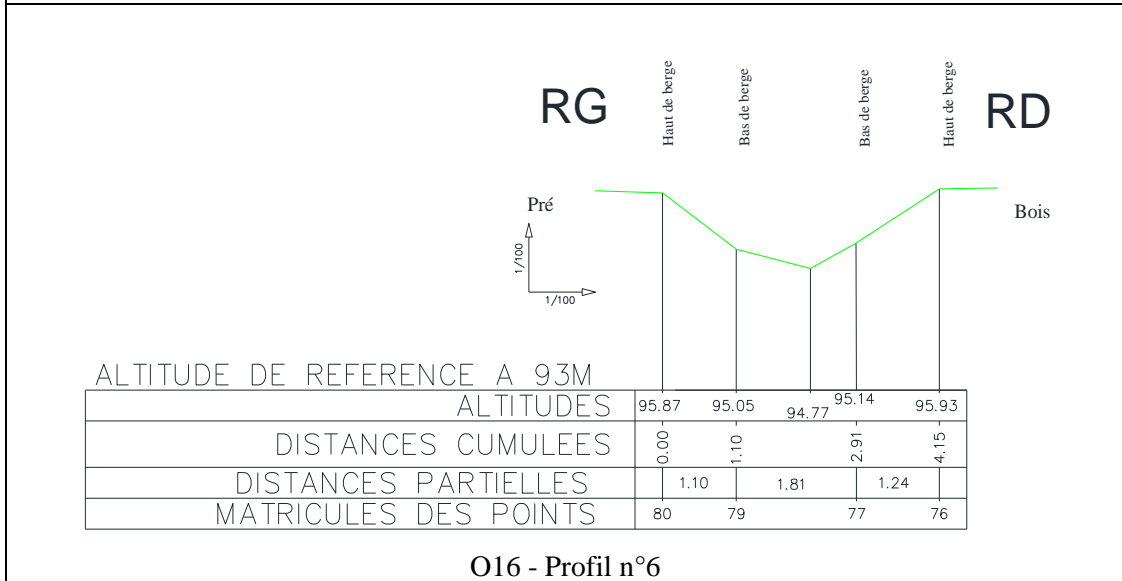
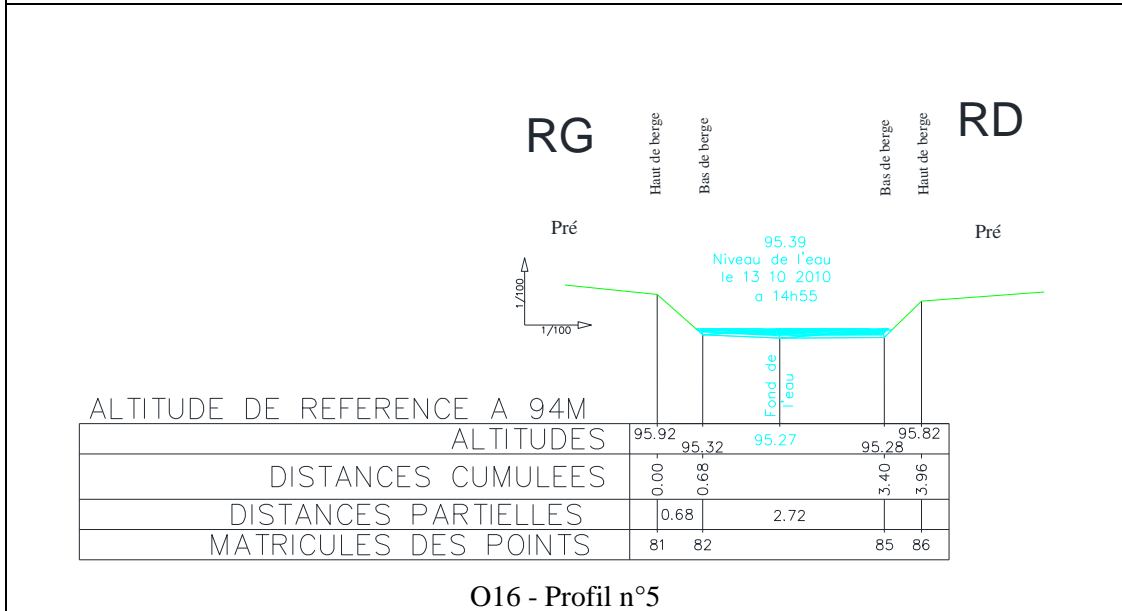
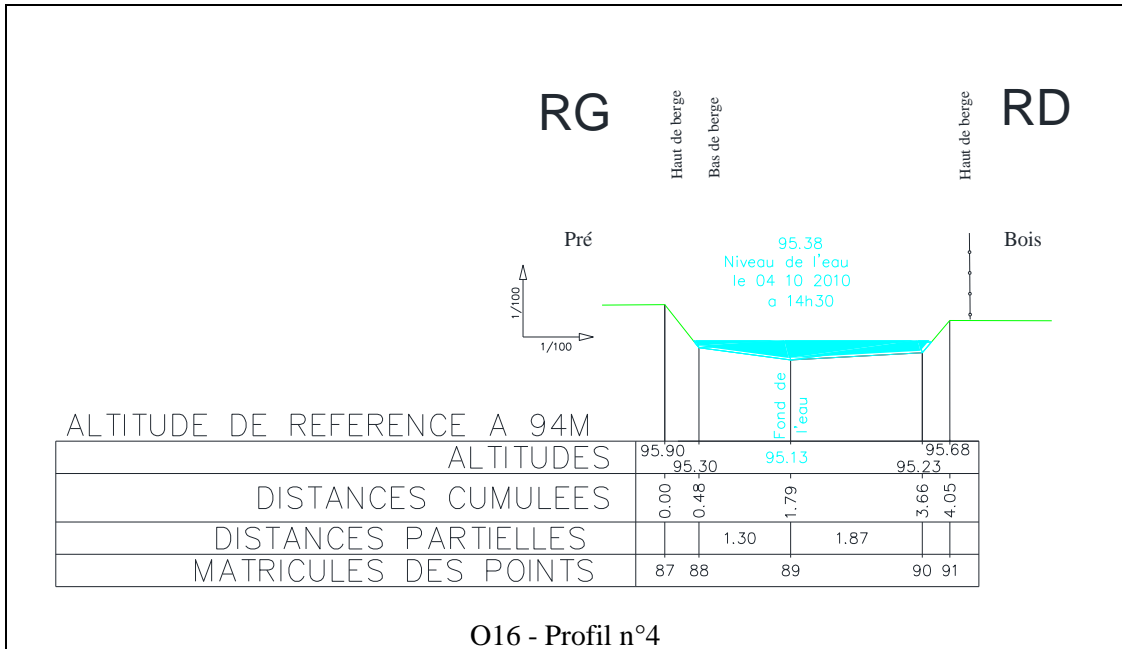
O16 - Profil n°1

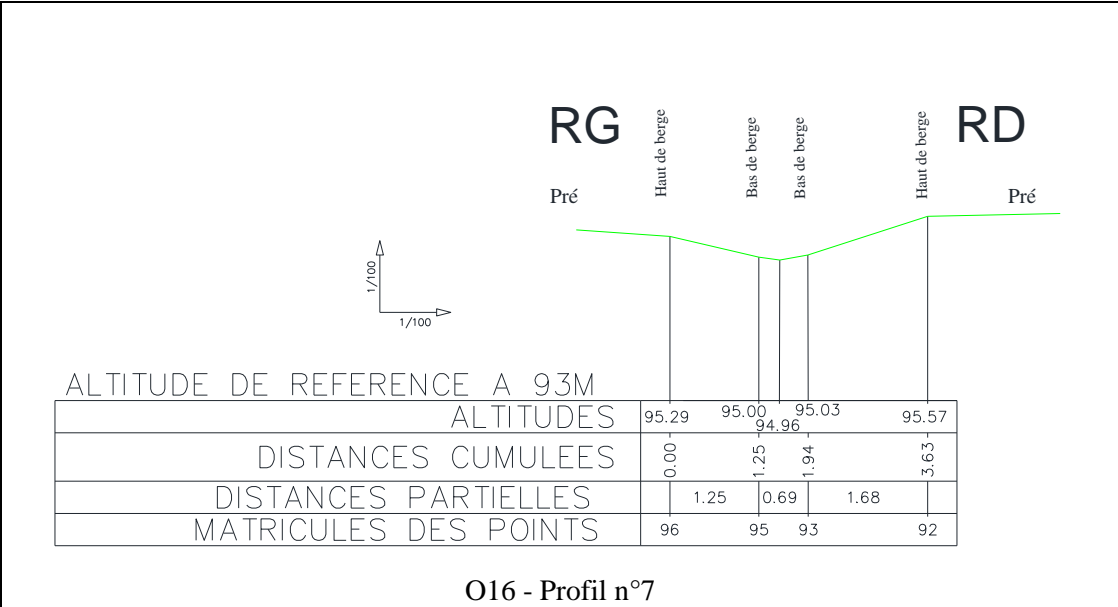


O16 - Profil n°2




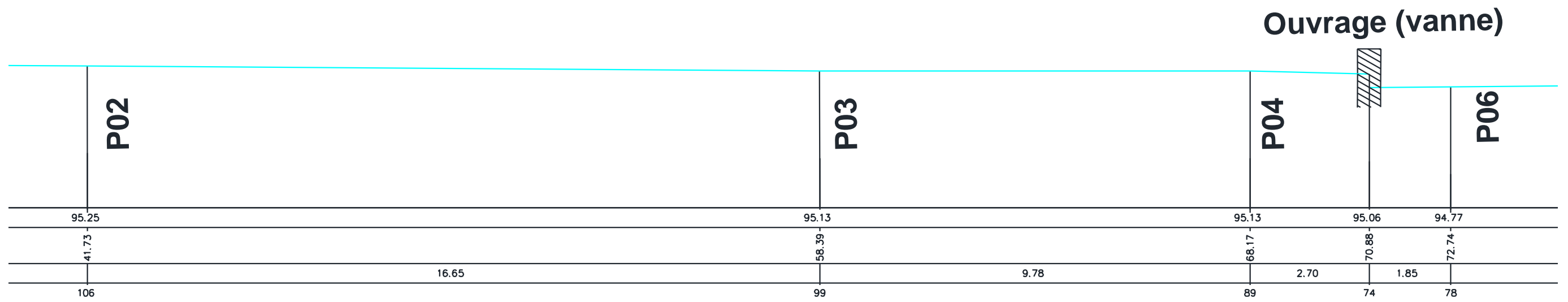

O16 - Profil n°3





O16 - Profil n°7

PROFIL EN LONG O16

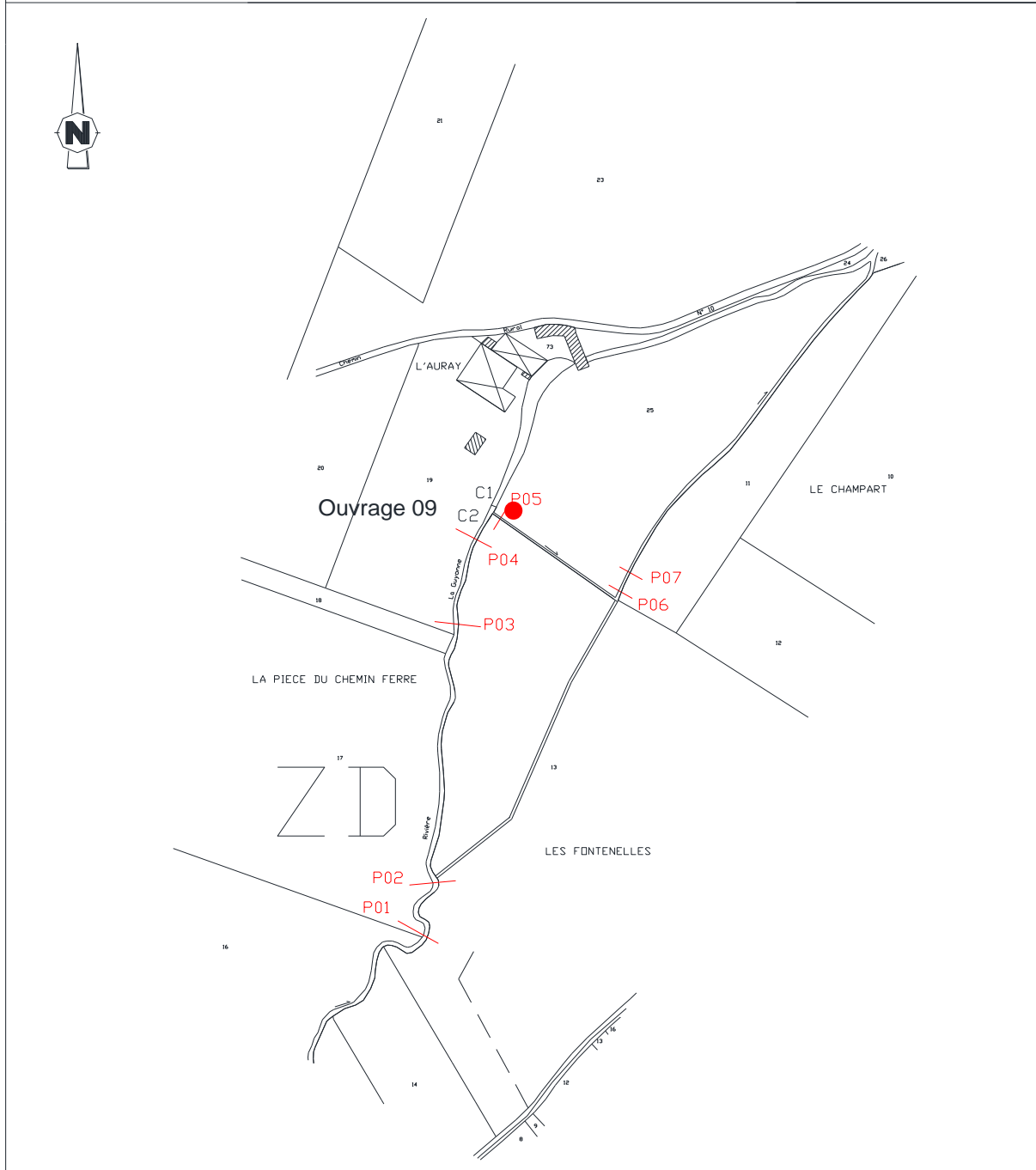


### 3. 09 – Ferme de l'Auray

Département : Yvelines

Commune : BAZOCHES-SUR-GUYONNE

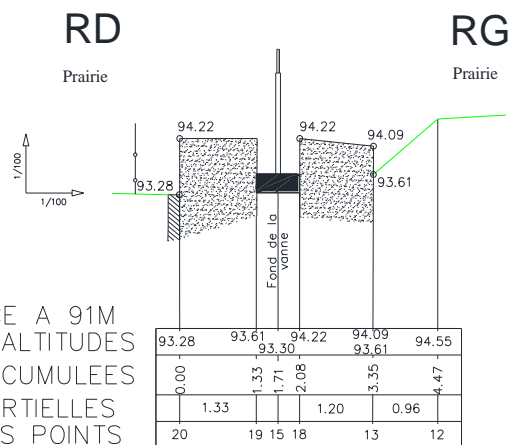
#### Situation des profils en travers de l'ouvrage 09





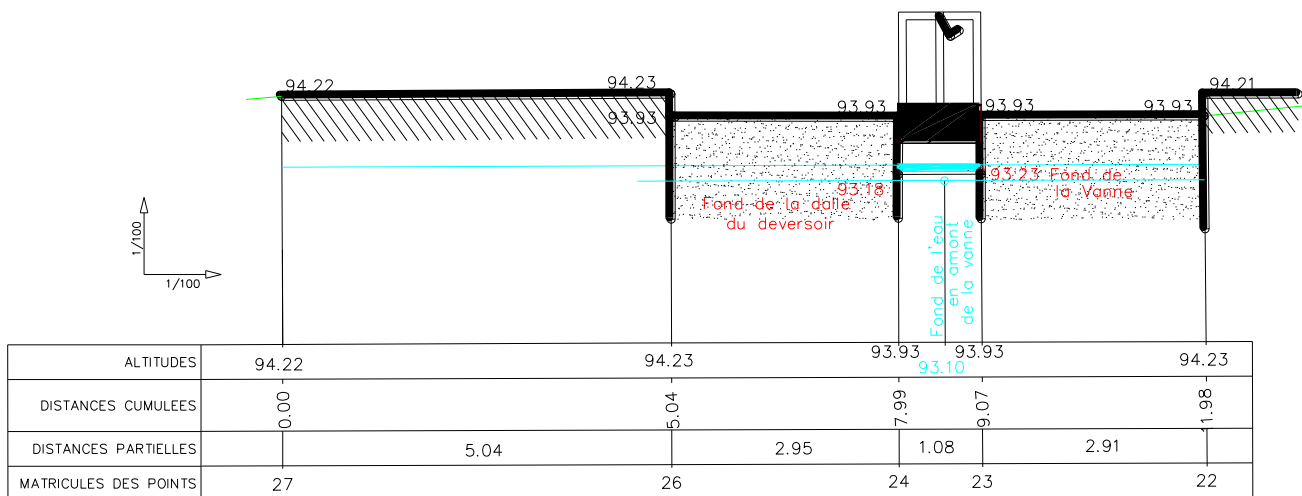
Borne rive gauche de l'ouvrage O9 :

X : 563603.781  
 Y : 118690.605  
 Z : 94.36



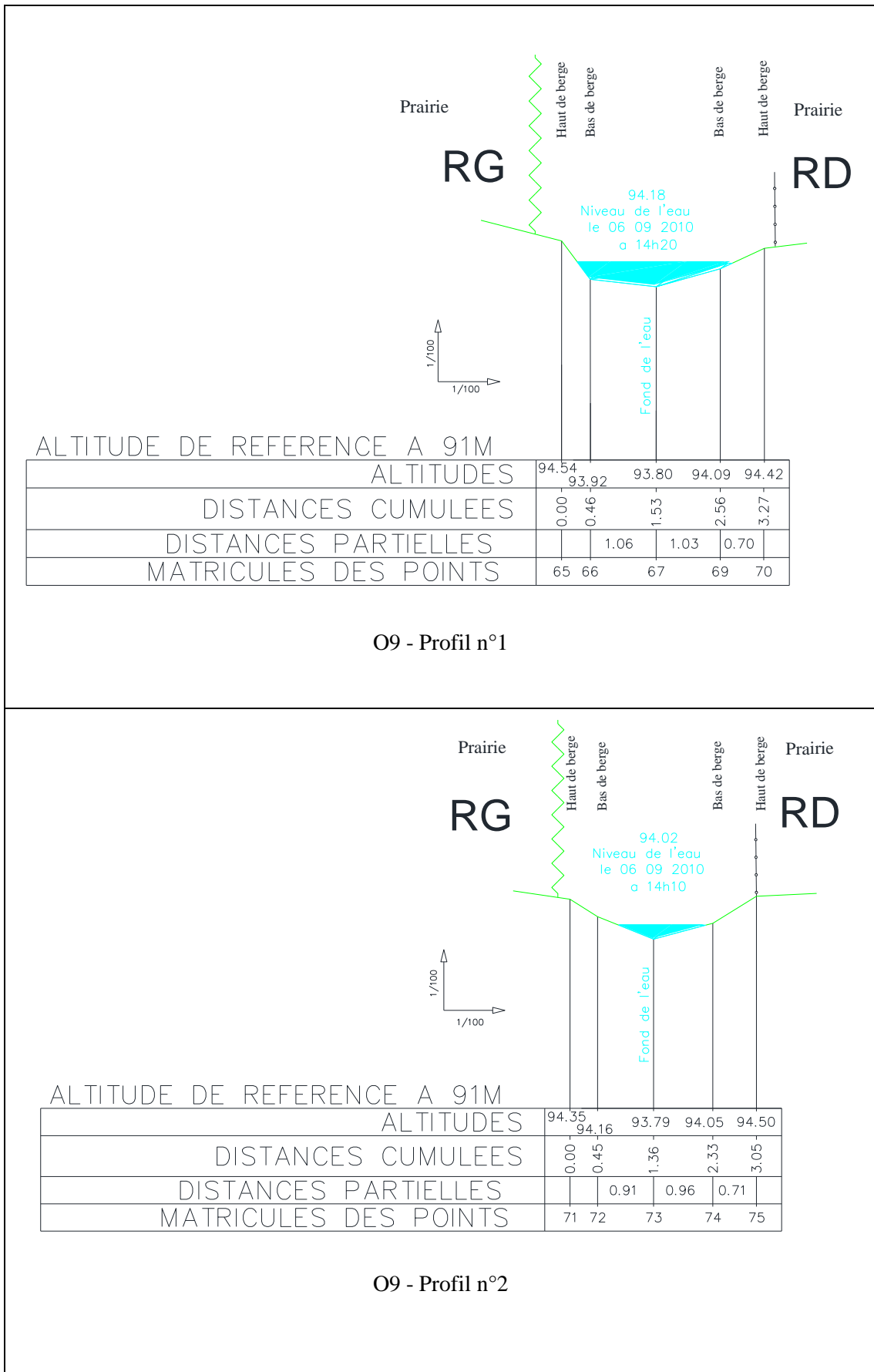
ALTITUDE DE REFERENCE A 91M  
 ALTITUDES  
 DISTANCES CUMULEES  
 DISTANCES PARTIELLES  
 MATRICULES DES POINTS

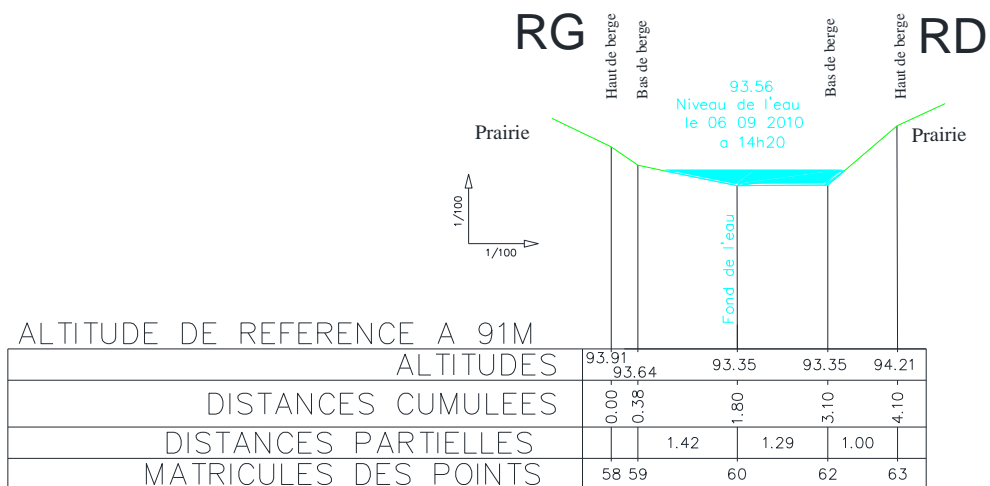
O9 - Coupe 1



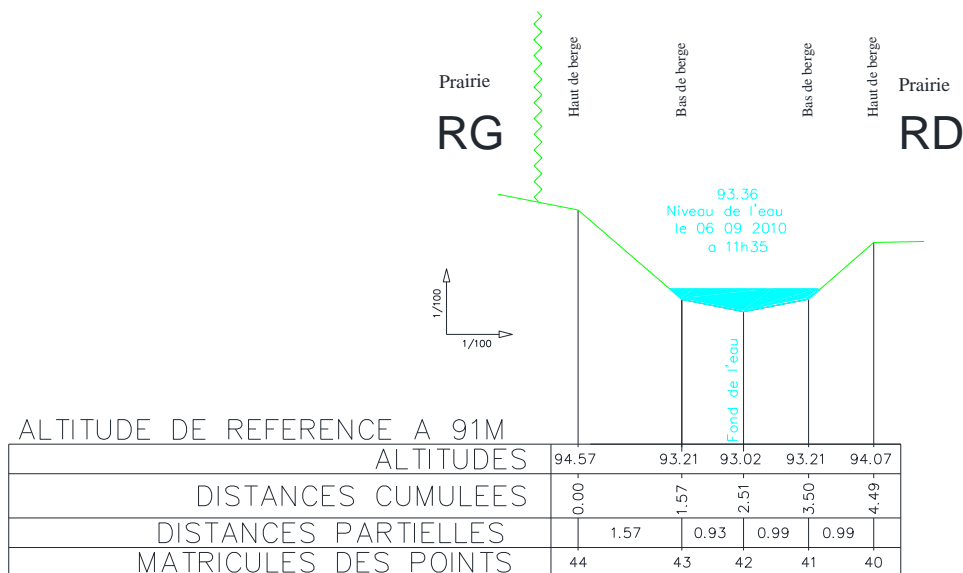
O9 - Coupe 2



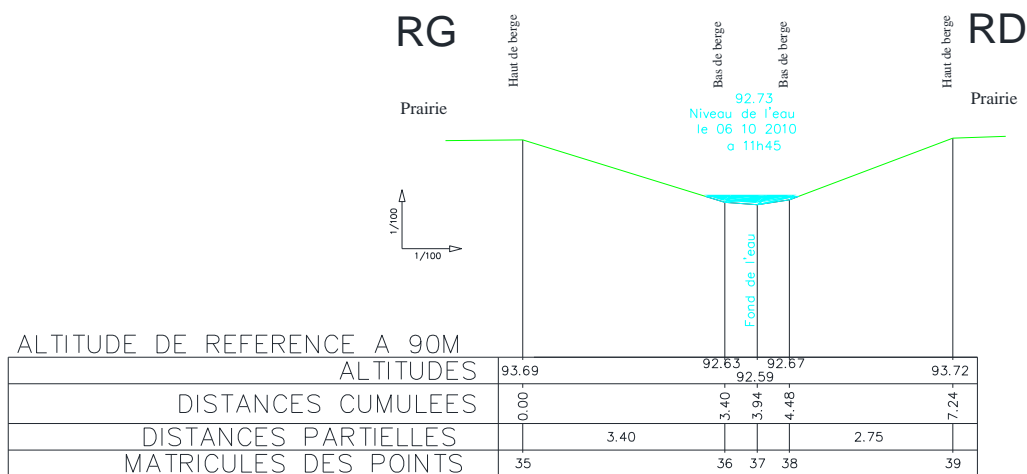




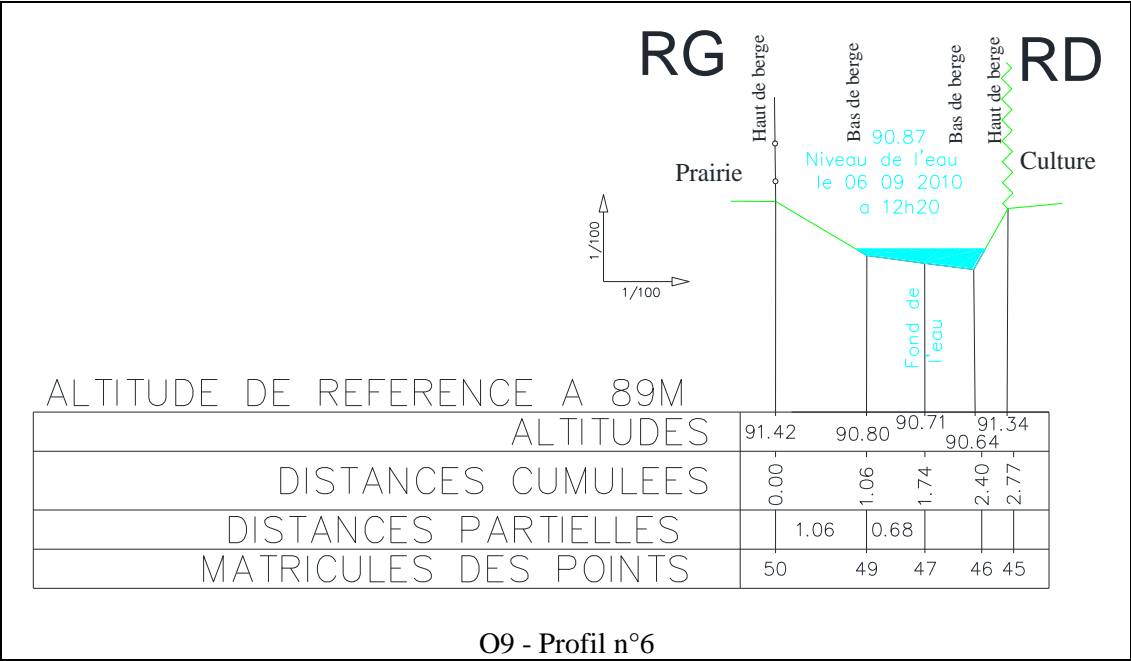
O9 - Profil n°3




O9 - Profil n°4



O9 - Profil n°5



O9 - Profil n°6



O9 - Profil n°7